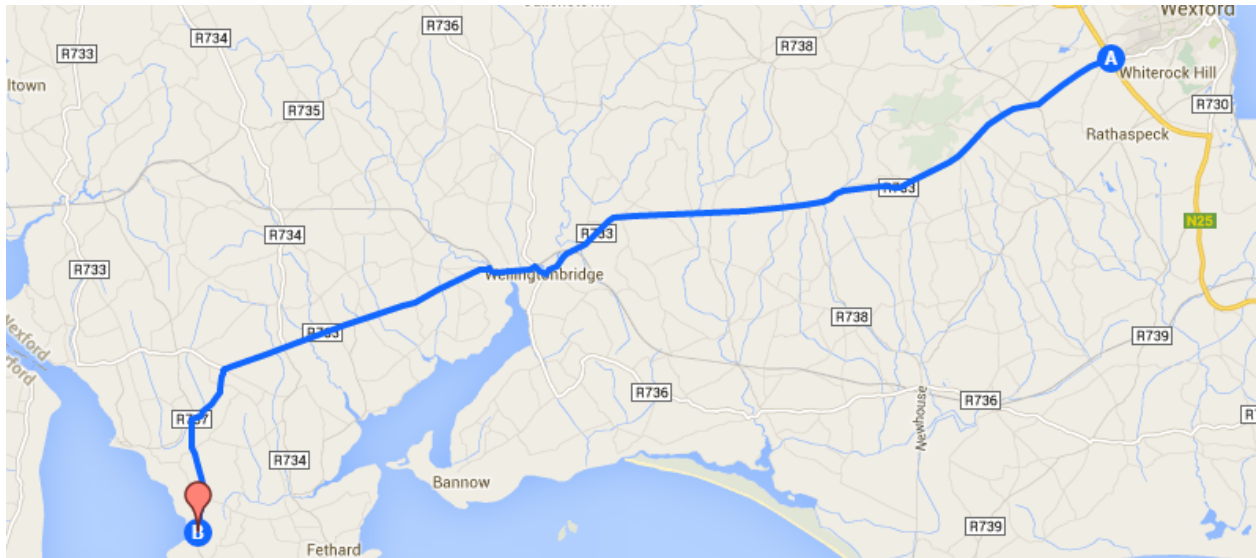


Directions from Whitford Roundabout to Booley Bay

Total Journey Time: approx. 35 mins



Google Map Link: [here](#)

Take R733 (New Line Road) exit off the Whitford Roundabout all the way (19km) to Wellingtonbridge

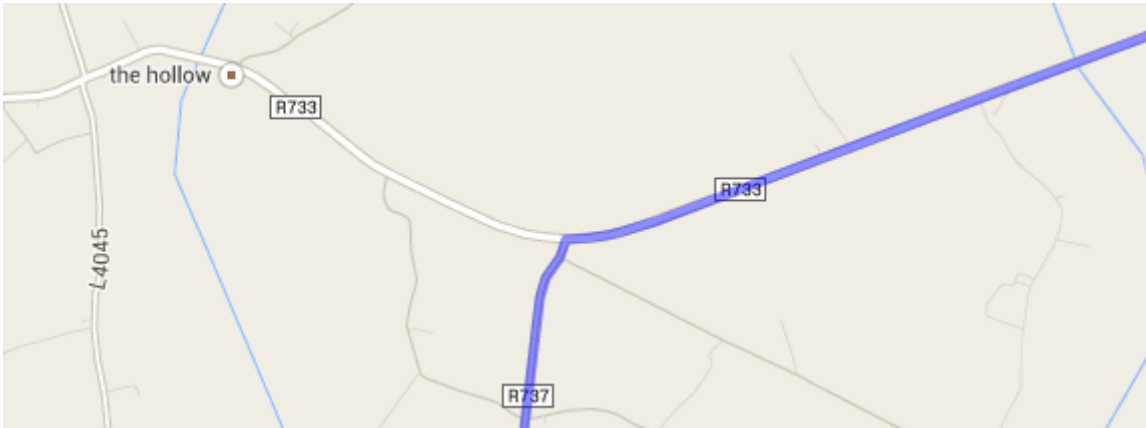


Continue on the R733 by passing through Wellingtonbrige and going over bridge following the road as it curves left, signposted "Arthurstown"



Drive along on the R733 for about 10 km.

Turn left onto R737 marked Duncannon. See pics below:



Continue on the R737 for 2 km.


Turn left onto L4045 marked. See pic below:



Drive about 3 km down the L4045.
Take the 3rd right turn. It should be marked “Booley Bay”.



Once you take turn, you should see the bay below:



Please note that pics are taken from Google Maps (2009), so things such as signposts might be slightly different.